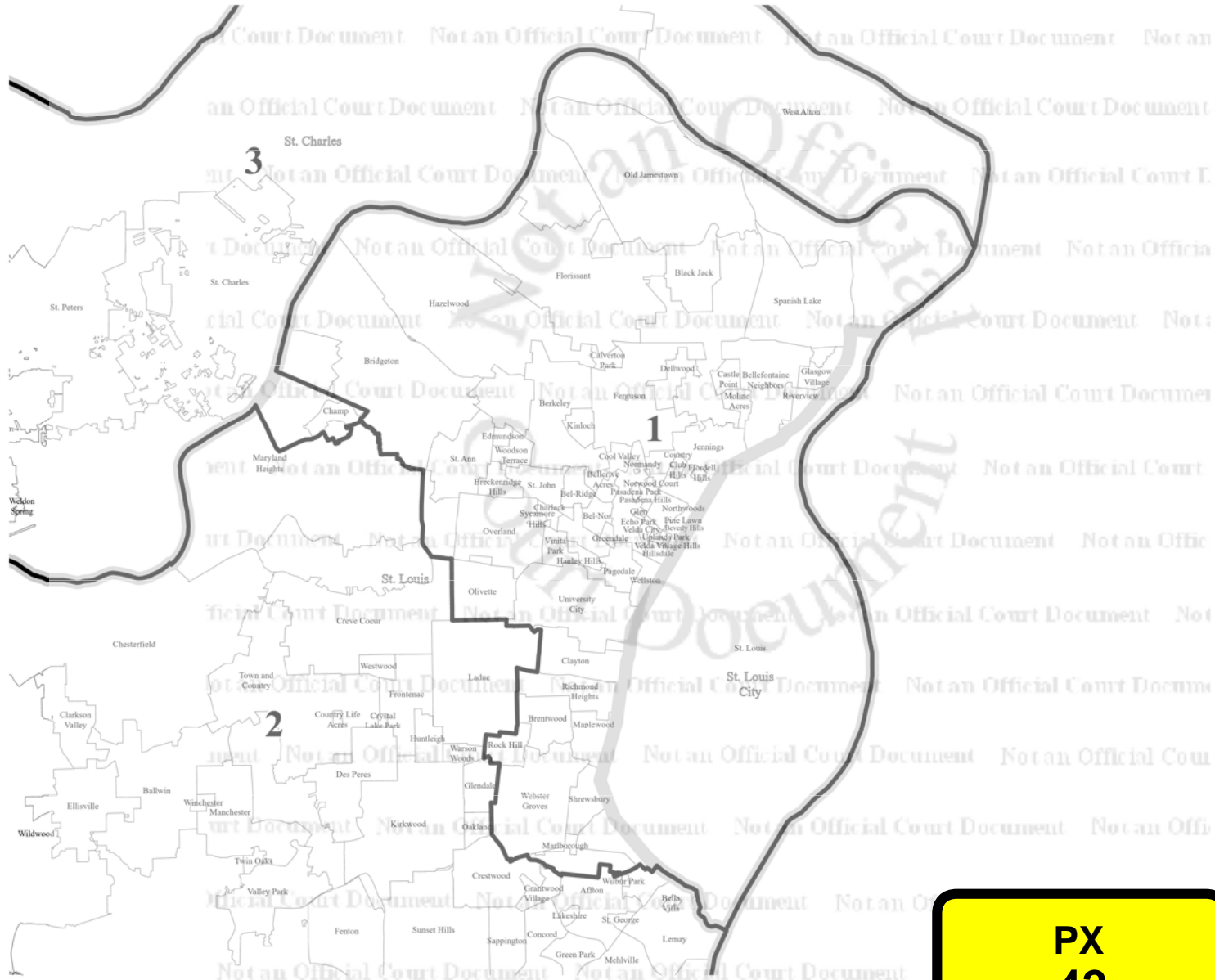


Congressional District 1



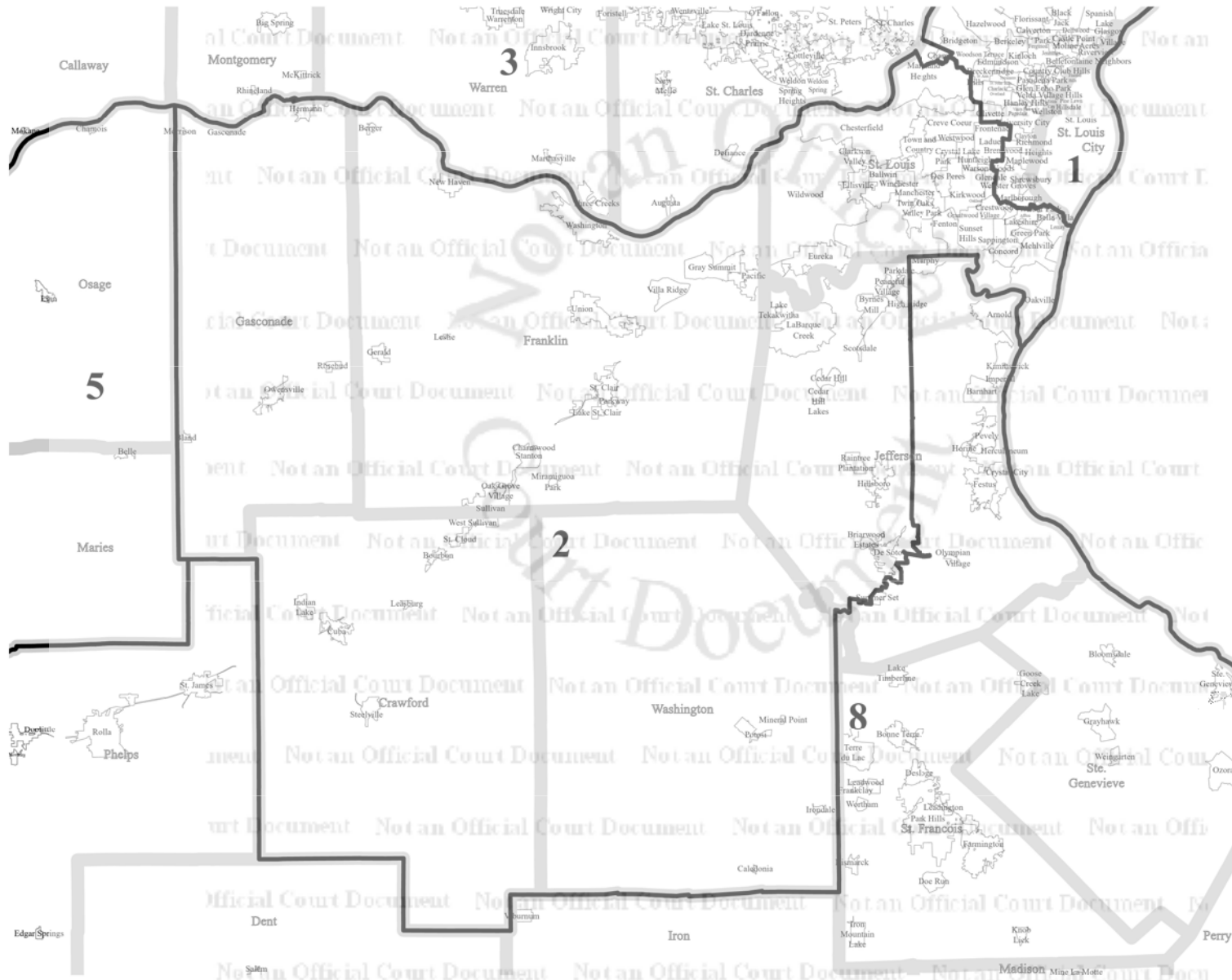
Prepared by OA Office of Geospatial Information

PX
42

Map Layers

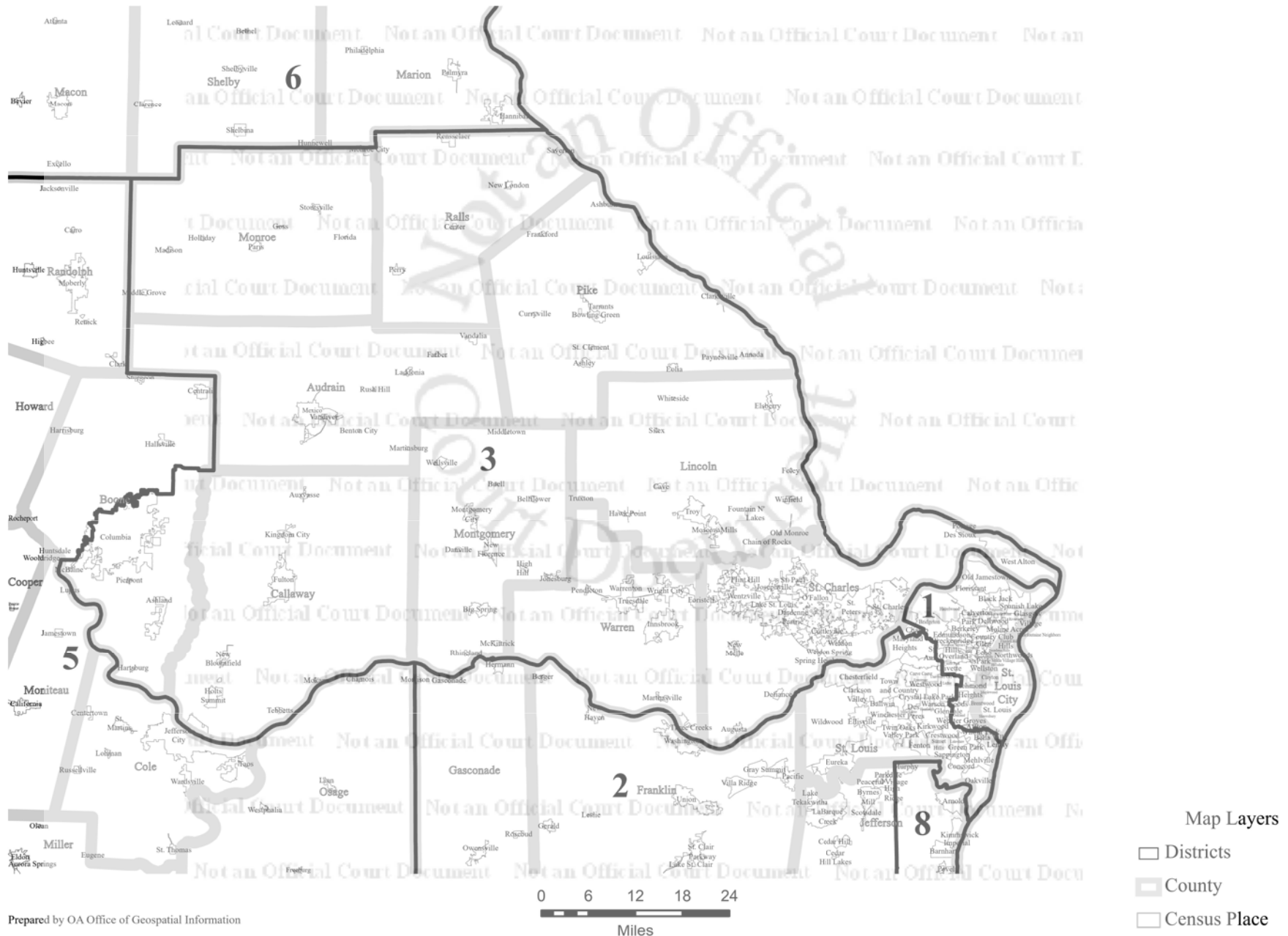
- ☐ Districts
- ☒ County
- ☐ Census Place

Congressional District 2

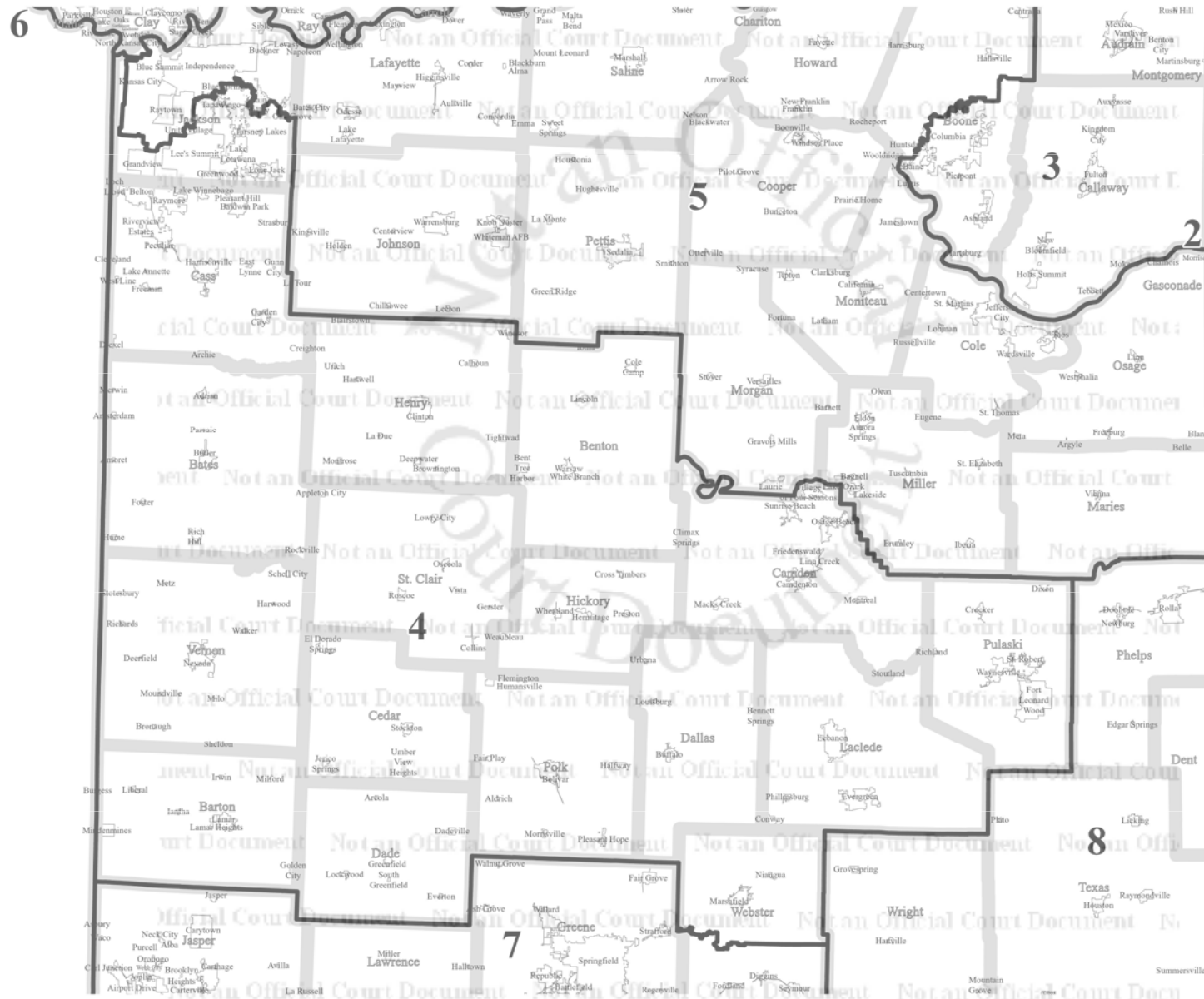


- Map Layers
- ☐ Districts
 - ☐ County
 - ☐ Census Place

Congressional District 3



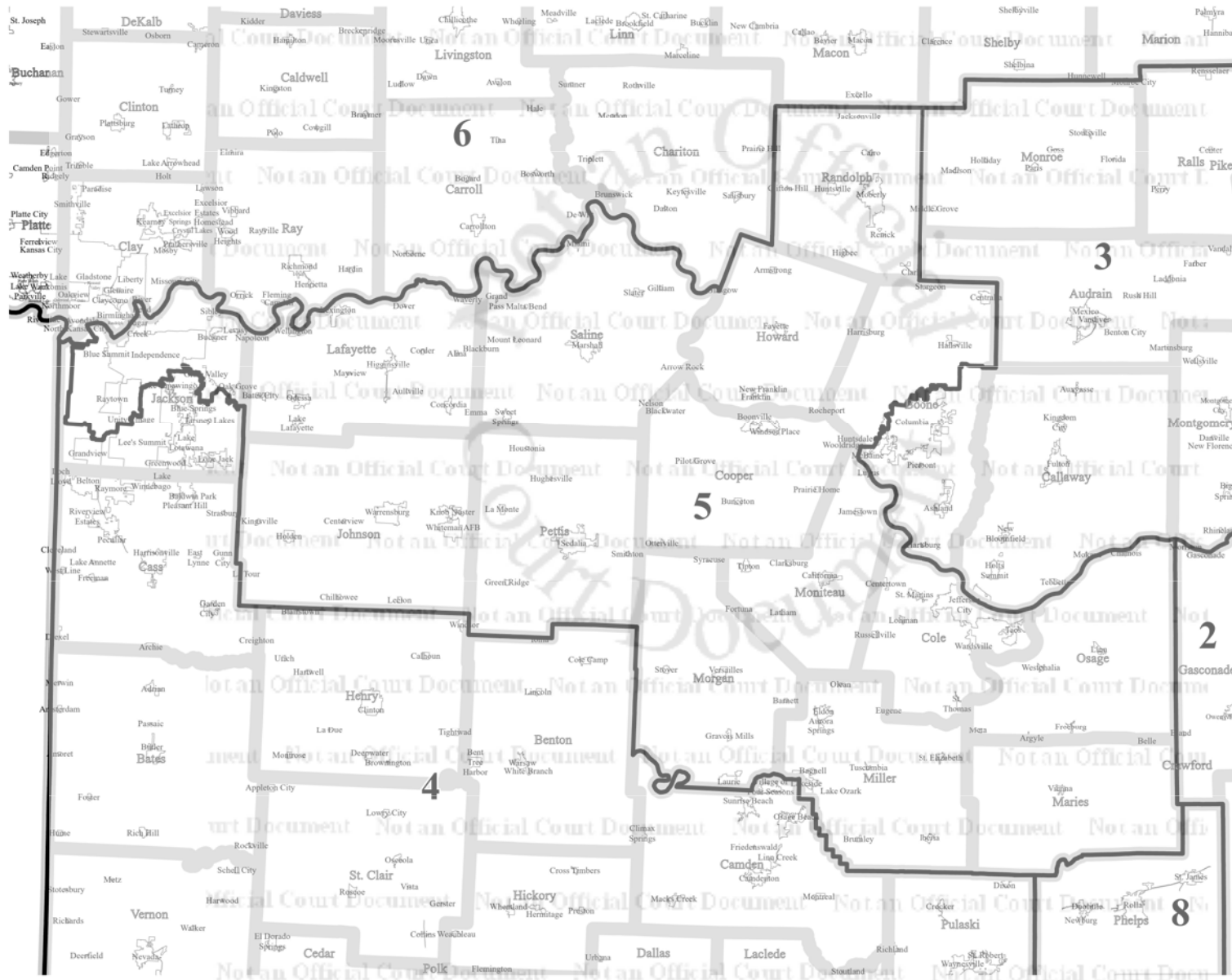
Congressional District 4



Map Layers

- ☐ Districts
- ☐ County
- ☐ Census Place

Congressional District 5



Map Layers

- ☐ Districts
- ☐ County
- ☐ Census Place

Not an Official Court Document Not an Official Court Document Not an Official Court Document Not an Official Court Document

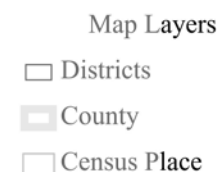
Document Not an Official Court Document Not an Official Court Document Not an Official Court Document

al Court Document Not an Official Court Document Not an Official Court Document Not an Official Court Document

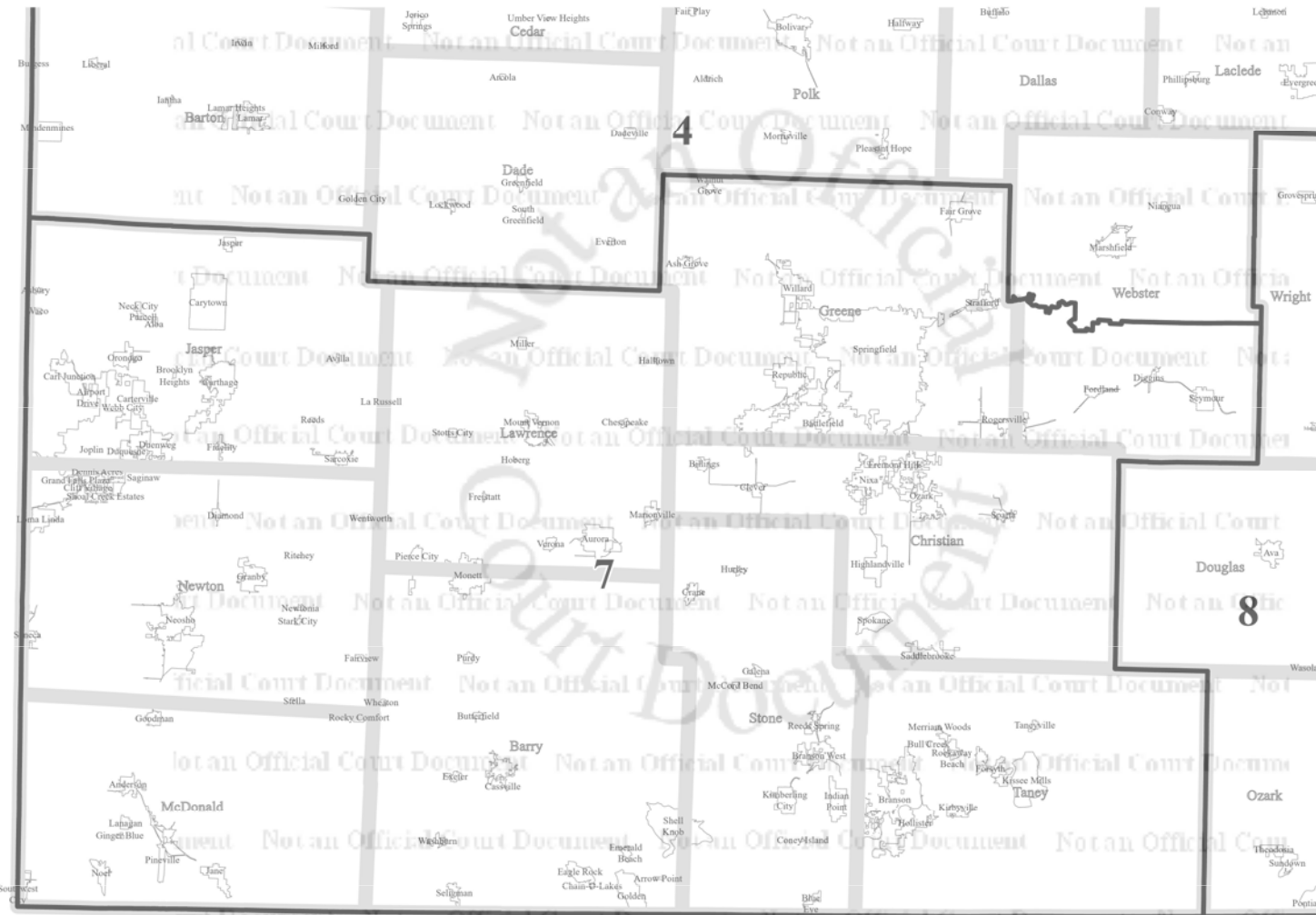
an Official Court Document Not an Official Court Document Not an Official Court Document

nt Not an Official Court Document Not an Official Court Document Not an Official Court Document

an Off.



Congressional District 7

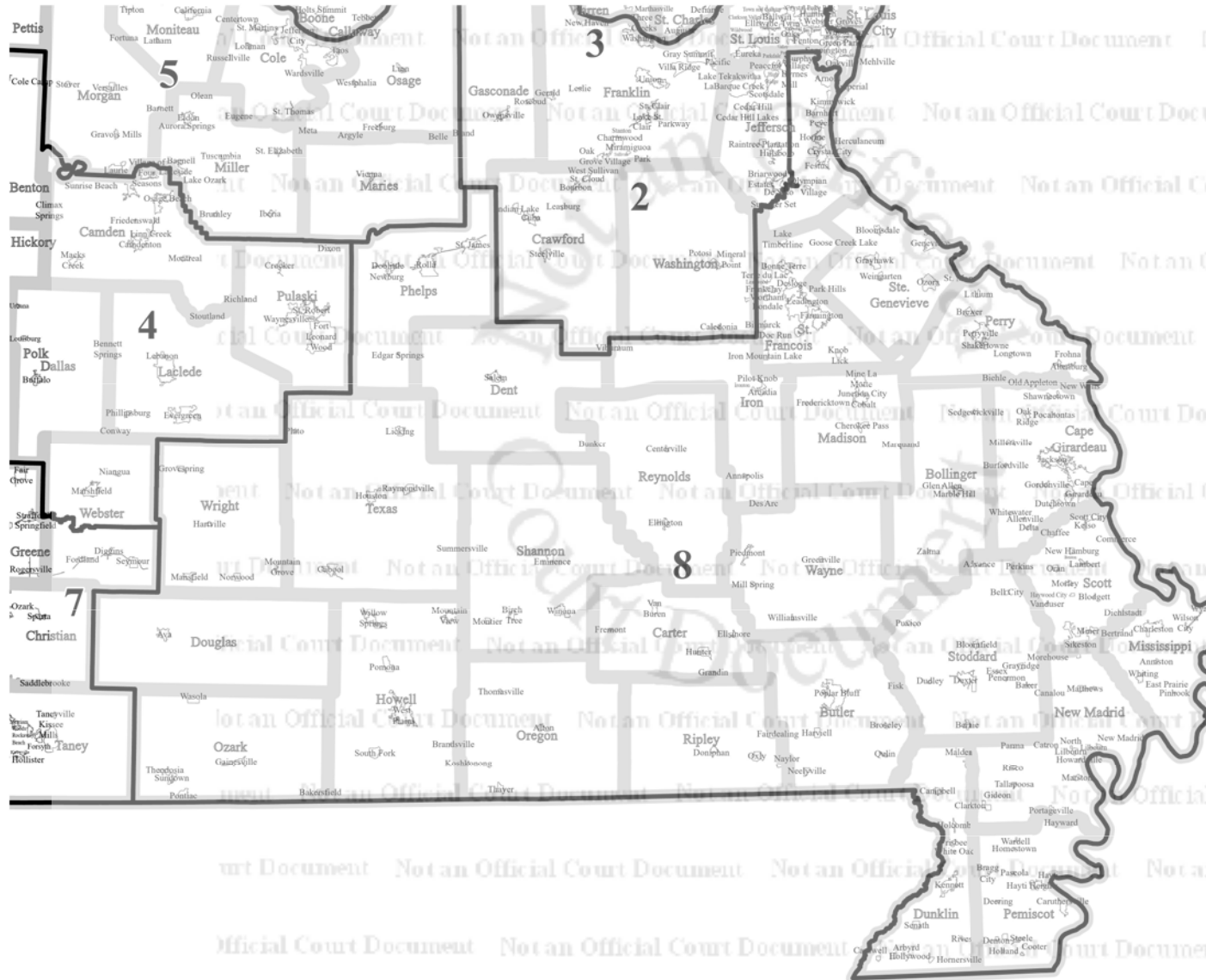


Map Layers

- ☐ Districts
- ☒ County
- ☐ Census Place



Congressional District 8



Map Layers

- ☐ Districts
- ☒ County
- ☐ Census Place